PLAN No 376A
FOR THE IMPROVEMENT OF

# TENTH STREET

FROM

G STREET TO H STREET

IN THE CITY OF

SAN BERNARDINO CALIFORNIA

LEGEND
'or ft means foot or feet
'or in means inch or inches.
Elev means elevation.
St means Street.
No means number.
Concrete Pavement tube constructed shown thus
Concrete Pavement in section shown thus
Concrete walks to be constructed shown thus
Concrete walks in section shown thus
Concrete curbs tube constructed shown thus.
Concrete curbs in section shown thus.

Aug 7 1923

Scale 1" = 40'

C.E. Johnson
City Engineer

April 7 1924

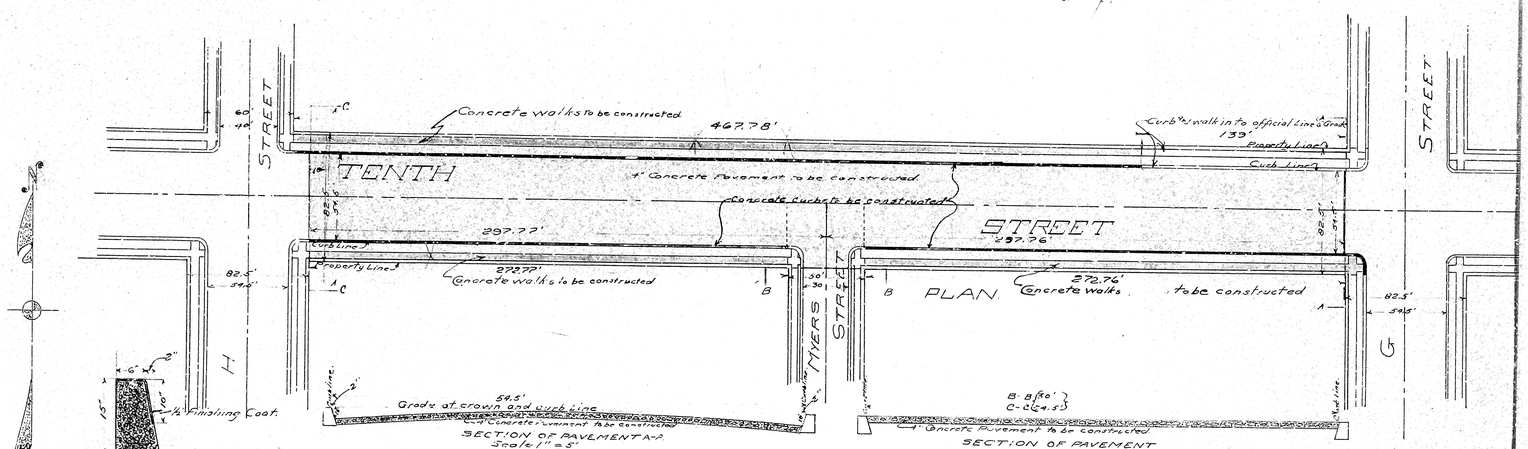


All elevations shown in red ink are in feet and above a plane which is 1042.28 feet below the city bench marks as established by ordinance 383 of the city of San Bernardino California.

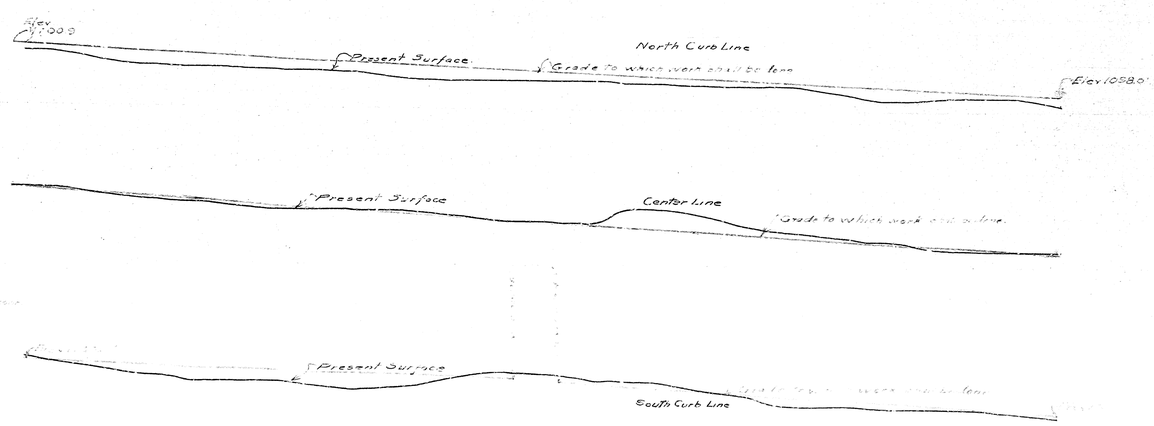


Profile
Blacklines show present surface.
Redlines show grade to which work shall be done.

PLAN No 376A
FOR THE IMPROVEMENT OF

# TENTH STREET

FROM

G STREET TO H STREET

IN THE CITY OF

SAN BERNARDINO CALIFORNIA

LEGEND
'or ft means foot or feet
'or in means inch or inches.
Elev means elevation.
St means Street.
No means number.
Concrete Pavement tube constructed shown thus
Concrete Pavement in section shown thus
Concrete walks to be constructed shown thus
Concrete walks in section shown thus
Concrete curbs tube constructed shown thus.
Concrete curbs in section shown thus.

Aug 7 1923

Scale 1" = 40'

C.E. Johnson
City Engineer

April 7 1924

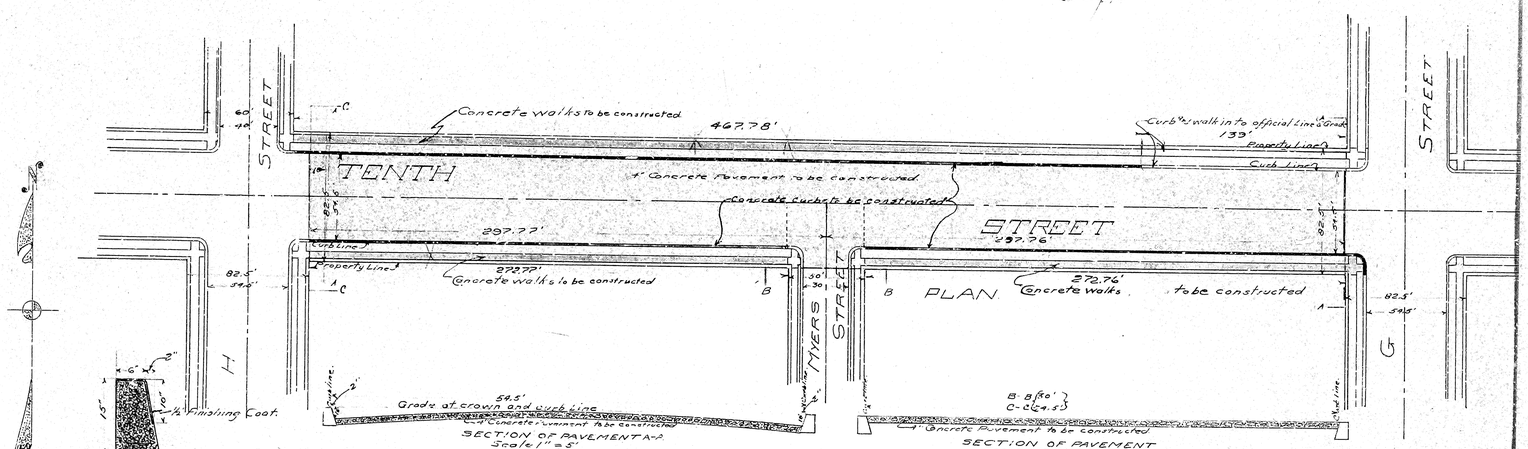


All elevations shown in red ink are in feet and above a plane which is 1042.28 feet below the city bench marks as established by ordinance 383 of the city of San Bernardino California.

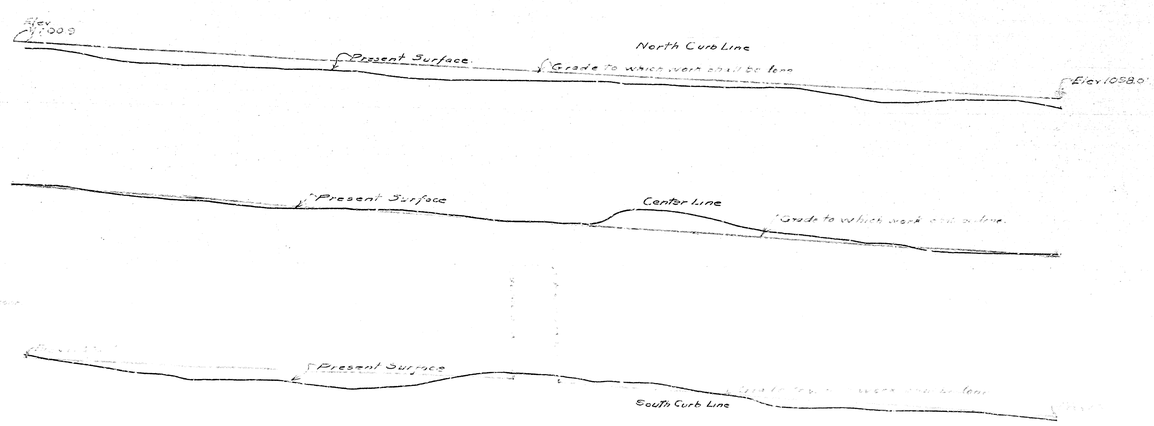


Profile
Blacklines show present surface.
Redlines show grade to which work shall be done.